

WEST SUSSEX COUNTY COUNCIL  
((ADUR DISTRICT) (PARKING PLACES AND TRAFFIC REGULATION)  
(CONSOLIDATION) ORDER 2009)  
(LANCING: NORTH ROAD AMENDMENT) ORDER 2015

LANCING: LOCATION OF WAITING RESTRICTIONS



KEY:

- OS TILE GRID
- PARKING TILE GRID
- LOCATION OF WAITING RESTRICTIONS
- PARISH BOUNDARY
- ROAD NETWORK



West Sussex County Council  
Residents &  
Environmental Services  
The Grange, Tower Street  
Chichester  
West Sussex  
PO19 1RH

WEST SUSSEX COUNTY COUNCIL ((ADUR DISTRICT)  
(PARKING PLACES AND TRAFFIC REGULATION)  
(CONSOLIDATION) ORDER 2009)  
(LANCING: NORTH ROAD AMENDMENT) ORDER 2015

LOCATION OF WAITING RESTRICTIONS

Reproduced from or based upon 2013 Ordnance Survey material with permission of the Controller of HMSO  
(c) Crown Copyright reserved. Unauthorised reproduction infringes Crown copyright and may lead to  
prosecution or civil proceedings West Sussex County Council Licence No. 100023447

SCALE: 1:20,000  
DATE: 27/04/2015




Key for Waiting Restrictions

All areas over which the provision of the orders apply are defined by the shaded areas as shown on the following plans plus a contiguous area not indicated on the plans of verge and/or footway between the carriageway edge and the highway boundary. The plans in this schedule are based upon grid references of the Ordnance Survey National Grid defined by the OSGB 36 triangulation.





Prohibition of waiting at any time

101		check	No waiting at any time	107		pat020	No waiting 8.00am-6.00pm Mon–Sat
-----	---	-------	------------------------	-----	---	--------	----------------------------------

Free Limited Waiting

716		shd62	Waiting limited to 1hr No return within 1hr 8.00am-6.00pm Mon–Sat
-----	---	-------	--

Specified Vehicles

801		dot6	Disabled persons vehicles 8.00am-6.00pm Mon-Sat	845		usgs602	No waiting at any time except taxis
830		check	Disabled persons vehicles at any time	865		usgs620	Cardholders only at any time

6044

**WEST SUSSEX COUNTY COUNCIL**  
**((ADUR DISTRICT) (PARKING PLACES & TRAFFIC REGULATION)**  
**(CONSOLIDATION) ORDER 2009)**

**(LANCING: NORTH ROAD AMENDMENT) ORDER 2015**

West Sussex County Council in exercise of their powers under Sections 1 (1) 2 (1) and (2), 4 (2), 45, 46, 49 and 53 and Part IV of Schedule 9 of the Road Traffic Regulation Act 1984 ("the Act") as amended and of all other enabling powers and after consultation with the Chief Officer of Police in accordance with Part III of Schedule 9 to the Act hereby make the following Order:-

1. This Order shall come into operation on the Twenty Seventh day of April 2015 and may be cited as "West Sussex County Council ((Adur District) (Parking Places & Traffic Regulation) (Consolidation) Order 2009) (Lancing: North Road Amendment) Order 2015".
2. The "West Sussex County Council (Adur District) (Parking Places & Traffic Regulation) (Consolidation) Order 2009" is hereby amended by the replacement of the plan specified in the First Schedule to this Order, with the plan specified in the Second Schedule, attached hereto.

**FIRST SCHEDULE**  
**Plans to be Replaced**


TQ1804NWS (Issue Number 4)

**SECOND SCHEDULE**  
**Replacement Plans**

TQ1804NWS (Issue Number 5)

THE Common Seal of THE  
WEST SUSSEX COUNTY COUNCIL  
was hereto affixed the

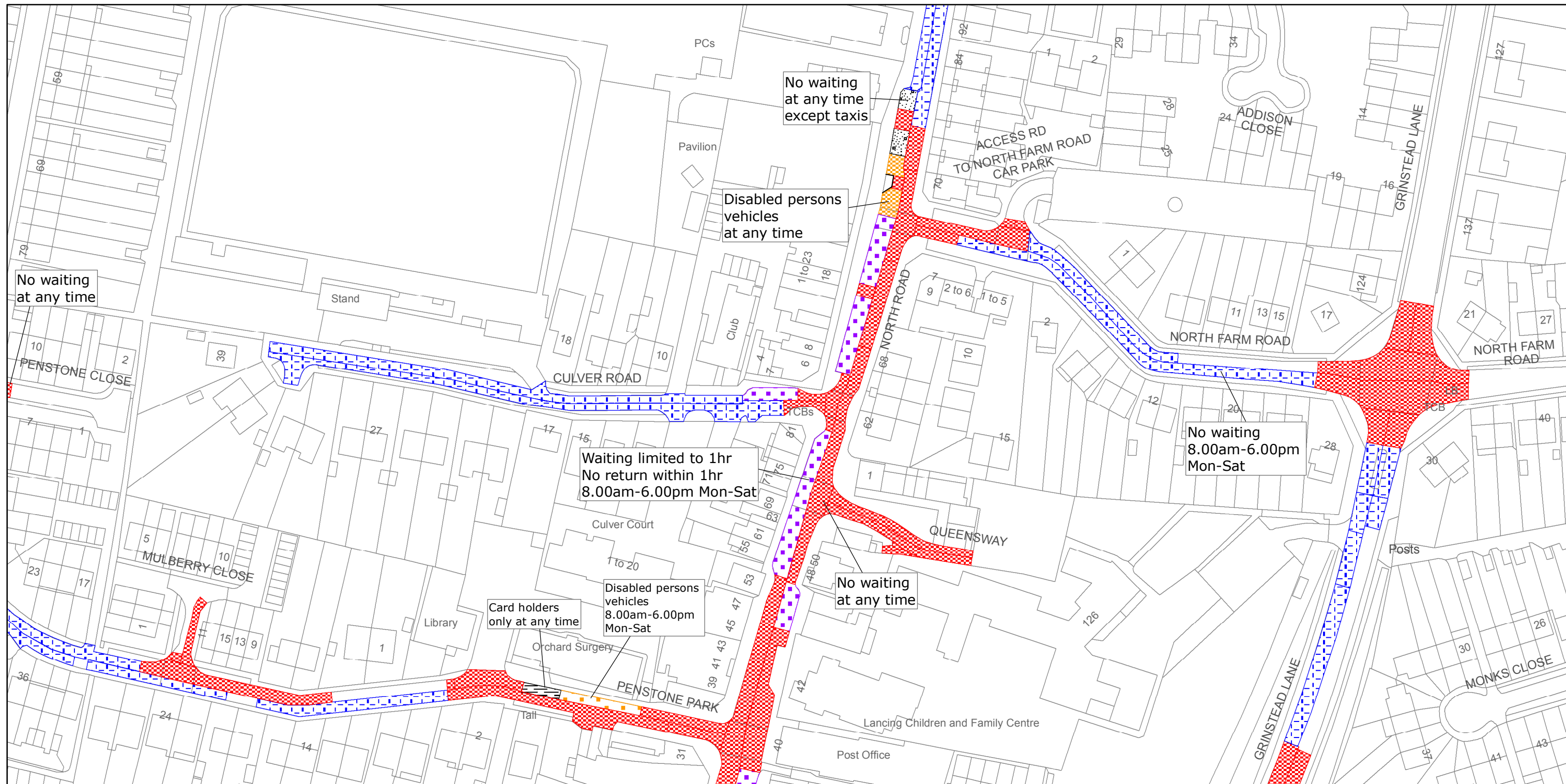
day of <sup>TWENTY THIRD</sup> APRIL 2015



Authorised Signatory  
ADR1404-MM



04/08 DELEGATED AUTHORITY



West Sussex County Council  
Highways & Transport  
The Grange  
Tower Street  
Chichester  
West Sussex  
PO19 1RH

## ADUR DISTRICT: LANCING

### WAITING RESTRICTIONS

Reproduced from or based upon 2013 Ordnance Survey material with permission of the Controller of HMSO (c) Crown Copyright reserved.  
Unauthorised reproduction infringes Crown copyright and may lead to prosecution or civil proceedings West Sussex County Council Licence No. 100023447

## TILE REF NO: TQ1804NWS

SHEET ISSUE NO 5  
SHEET ACTIVE FROM -27/04/2015



SCALE:  
1:1250  
at A3 size